7
Cota do terreno: 491,823
Cota do projeto: 491,878

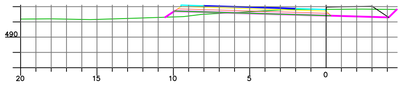

6
Cota do terreno: 491,532
Cota do projeto: 491,842

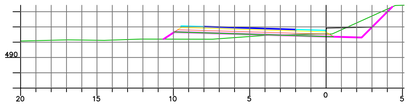

5
Cota do terreno: 491,200
Cota do projeto: 491,785

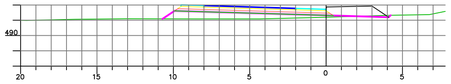

4+10,030
Cota do terreno: 491,067
Cota do projeto: 491,748

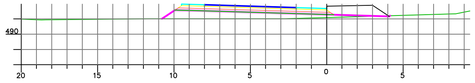

4+5,000
Cota do terreno: 491,107
Cota do projeto: 491,728

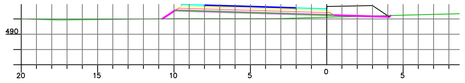

4
Cota do terreno: 491,148
Cota do projeto: 491,707

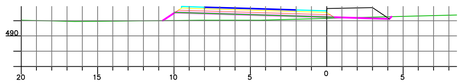

3
Cota do terreno: 491,410
Cota do projeto: 491,623

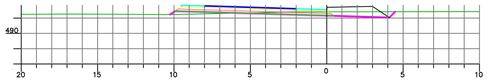

2
Cota do terreno: 491,458
Cota do projeto: 491,539

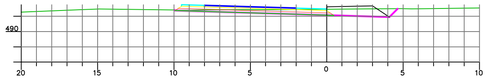

1+15,451
Cota do terreno: 491,493
Cota do projeto: 491,520

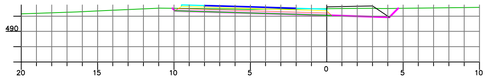

1+2,480
Cota do terreno: 491,609
Cota do projeto: 491,466

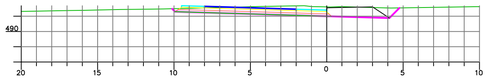

1
Cota do terreno: 491,557
Cota do projeto: 491,456

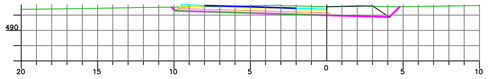

0
Cota do terreno: 491,256
Cota do projeto: 491,372

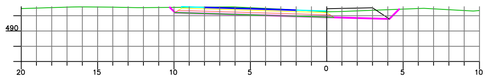

18
Cota do terreno: 491,395
Cota do projeto: 491,431

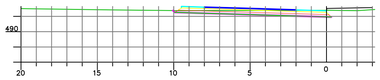

17
Cota do terreno: 491,487
Cota do projeto: 491,485

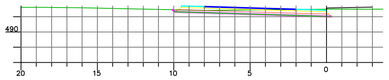

16
Cota do terreno: 491,436
Cota do projeto: 491,540

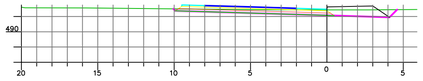

15
Cota do terreno: 491,567
Cota do projeto: 491,594

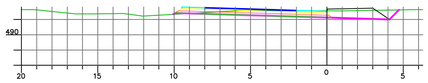

14
Cota do terreno: 491,061
Cota do projeto: 491,648

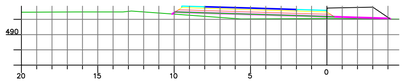

13
Cota do terreno: 491,161
Cota do projeto: 491,702

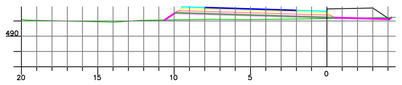

12
Cota do terreno: 491,805
Cota do projeto: 491,756

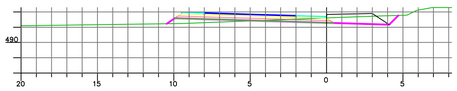

11
Cota do terreno: 491,631
Cota do projeto: 491,810

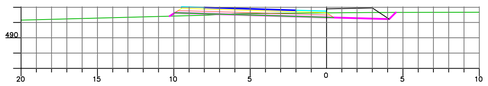

10+15,000
Cota do terreno: 491,667
Cota do projeto: 491,824

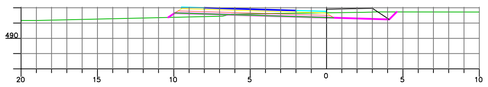

10
Cota do terreno: 491,687
Cota do projeto: 491,859

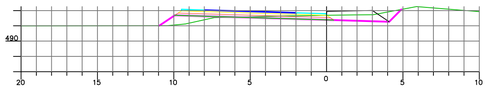

9
Cota do terreno: 491,713
Cota do projeto: 491,886

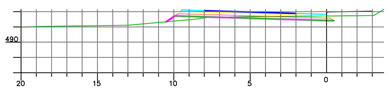

8
Cota do terreno: 491,773
Cota do projeto: 491,893

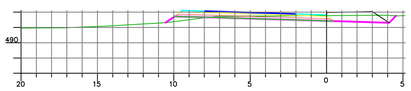

28
Cota do terreno: 491,150
Cota do projeto: 490,890

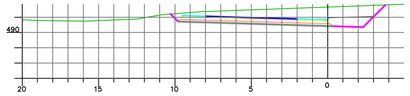

27
Cota do terreno: 491,085
Cota do projeto: 490,944

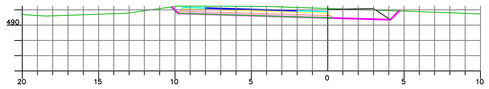

26
Cota do terreno: 490,852
Cota do projeto: 490,998

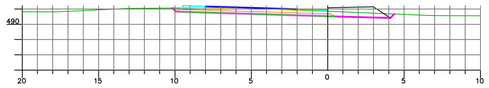

25
Cota do terreno: 490,662
Cota do projeto: 491,052

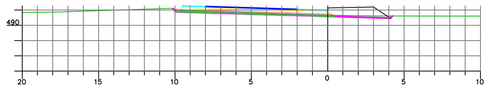

24
Cota do terreno: 490,896
Cota do projeto: 491,106

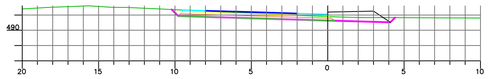

23+15,166
Cota do terreno: 490,892
Cota do projeto: 491,119

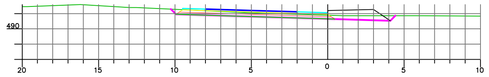

23
Cota do terreno: 490,983
Cota do projeto: 491,160

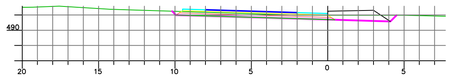

22
Cota do terreno: 491,023
Cota do projeto: 491,215

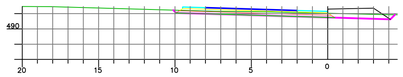

21
Cota do terreno: 491,123
Cota do projeto: 491,269

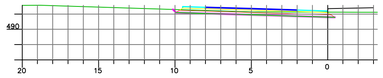

20+4,393
Cota do terreno: 491,285
Cota do projeto: 491,311

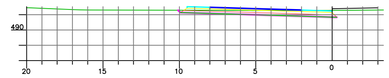

20
Cota do terreno: 491,330
Cota do projeto: 491,323

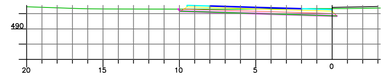

19
Cota do terreno: 491,320
Cota do projeto: 491,377

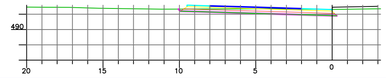

35
Cota do terreno: 491,678
Cota do projeto: 490,992

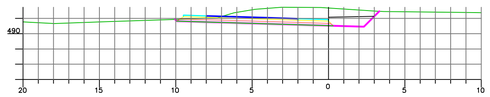

34+15,000
Cota do terreno: 491,512
Cota do projeto: 490,971

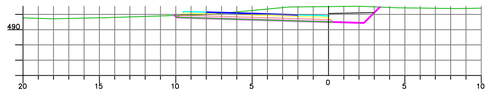

34
Cota do terreno: 491,708
Cota do projeto: 490,914

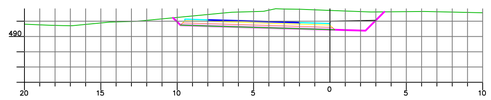

33
Cota do terreno: 491,774
Cota do projeto: 490,857

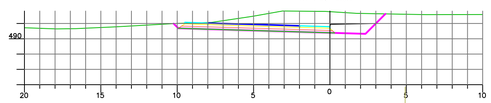

32
Cota do terreno: 491,597
Cota do projeto: 490,822

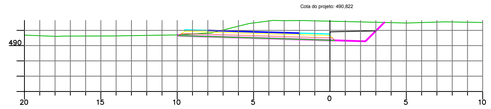

31+10,000
Cota do terreno: 491,419
Cota do projeto: 490,812

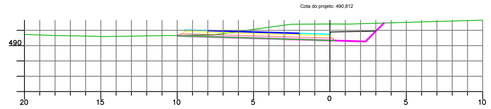

31+6,186
Cota do terreno: 491,414
Cota do projeto: 490,809

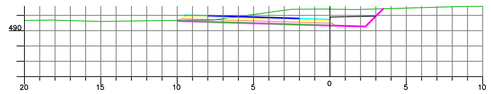

31
Cota do terreno: 491,387
Cota do projeto: 490,807

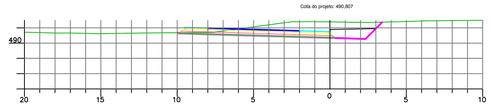

30
Cota do terreno: 491,385
Cota do projeto: 490,814

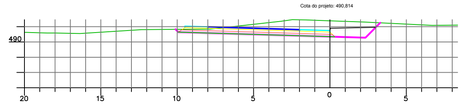

29
Cota do terreno: 491,250
Cota do projeto: 490,841

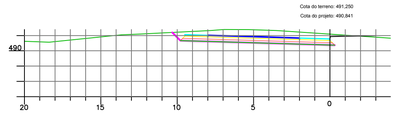

28+5,000
Cota do projeto: 490,876

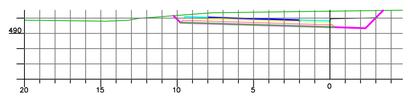

NOTAS

1 – MEDIDAS, COORDENADAS E ELEVAÇÕES EM METRO, EXCETO ONDE INDICADO.
2 – AS ELEVAÇÕES INDICADAS REFEREM–SE À COTA DE PAVIMENTO ACABADO.

DOCUMENTOS DE REFERÊNCIAS

REV.	TE	DESCRIÇÃO	DES.	PROJ.	VER.	APR.	DATA
0	B	EMISSÃO INICIAL	EDS	EDS	EDS	–	10/12/17

REVISÕES

TIPO DE EMISSÃO
(A) PRELIMINAR (B) PARA APROVAÇÃO (C) PARA CONHECIMENTO (D) PARA COTAÇÃO
(E) PARA CONSTRUÇÃO (F) CONFORME COMPRADO (G) 'As Built' (H) CANCELADO
(I) PARA ANÁLISE E REVISÃO (HOLD) (J) APROVADO

PREFEITURA PIRAPORA da volta aos trilhos

PREFEITURA MUNICIPAL DE PIRAPORA

BRASIL ENGENHARIA E CONSULTORIA

PROJETO EXECUTIVO
PREFEITURA MUNICIPAL DE PIRAPORA – MG
AVENIDA BENJAMIM CONSTAT
PROJETO TERRAPLENAGEM PISTA DIREITA
SEÇÕES TRANSVERSAIS – ESTACA 0+00,00 A 35+00,000

ESCALA	Nº DO PROJETO	REVISÃO
1:250	BR–034–TR0001	0

INSTRUÇÕES P/ PLOTAGEM	
COR	ESPESSURA
1	0,1
2	0,2
3	0,3
4	0,4
5	0,5
6	0,6
7	0,3
8 / 9 / 20	0,05
22	0,6
52	0,3
82	0,6
172	0,15
212	0,6
OUTRAS	0,09

*PENAS DE 1 A 7 COR 7:
*DESANXO TECNICO EM CORES
*TC_PRO_DCT.CTB