PROJETO DE TERRAPLENAGEM DE VIAS URBANAS

Rua Sete Lagoas

Traçado Horizontal

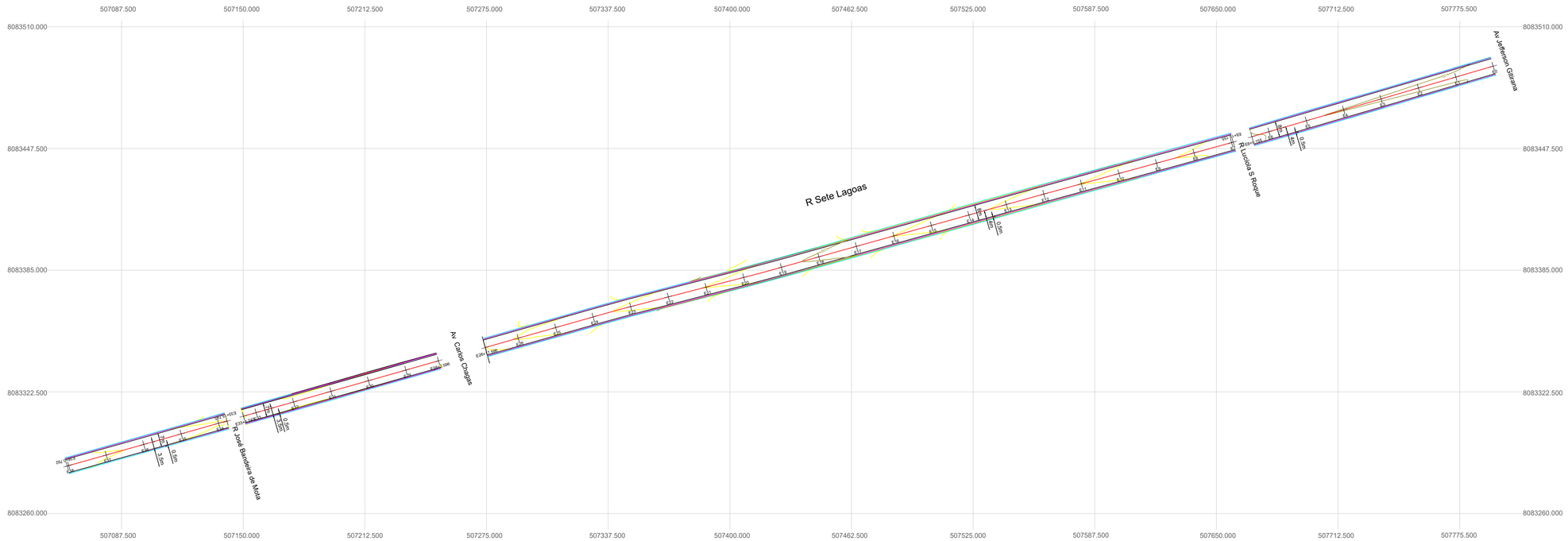

Perfil Longitudinal

Trecho 1

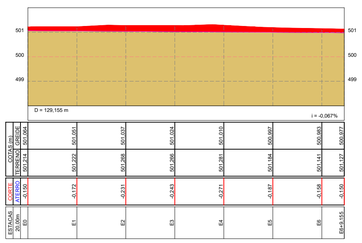

ESTACAS 20.00m	COTAS (m) TERRENO	COTAS (m) RAIZ	COTAS (m) GREIDE	COTAS (m) CORTE	COTAS (m) ATERRO
B0	501.060	501.060	501.060		
E1	501.053	501.057	501.053	-0.172	
E2	501.051	501.055	501.051	-0.211	
E3	501.052	501.056	501.052	-0.243	
E4	501.051	501.055	501.051	-0.211	
E5	500.982	501.055	500.982	-0.137	
E6	500.983	501.041	500.983	-0.108	
E6+5.155	500.977	501.037	500.977	-0.100	

Trecho 2

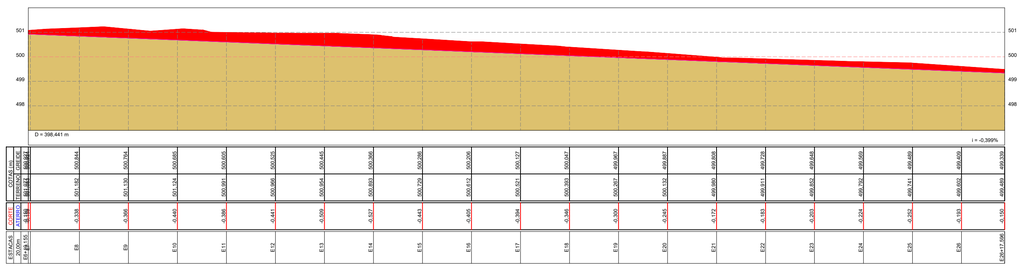

ESTACAS 20.00m	COTAS (m) TERRENO	COTAS (m) RAIZ	COTAS (m) GREIDE	COTAS (m) CORTE	COTAS (m) ATERRO
E6	500.944	501.037	500.944	-0.093	
E7	500.936	501.035	500.936	-0.099	
E8	500.935	501.034	500.935	-0.099	
E9	500.935	501.033	500.935	-0.098	
E10	500.935	501.032	500.935	-0.097	
E11	500.936	501.031	500.936	-0.095	
E12	500.935	501.030	500.935	-0.095	
E13	500.934	501.029	500.934	-0.095	
E14	500.933	501.028	500.933	-0.095	
E15	500.936	501.027	500.936	-0.091	
E16	500.936	501.026	500.936	-0.090	
E17	500.936	501.025	500.936	-0.089	
E18	500.935	501.024	500.935	-0.089	
E19	500.935	501.023	500.935	-0.088	
E20	500.935	501.022	500.935	-0.087	
E21	500.935	501.021	500.935	-0.086	
E22	500.935	501.020	500.935	-0.085	
E23	500.935	501.019	500.935	-0.084	
E24	500.935	501.018	500.935	-0.083	
E25	500.935	501.017	500.935	-0.082	
E26	500.935	501.016	500.935	-0.081	
E26+17.996	500.939	501.015	500.939	-0.076	

Trecho 3

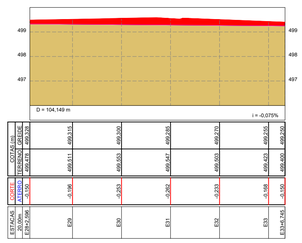

ESTACAS 20.00m	COTAS (m) TERRENO	COTAS (m) RAIZ	COTAS (m) GREIDE	COTAS (m) CORTE	COTAS (m) ATERRO
E26+17.996	499.939	499.015	499.939	-0.076	
E27	499.933	499.013	499.933	-0.080	
E28	499.928	499.011	499.928	-0.083	
E29	499.923	499.009	499.923	-0.086	
E30	499.918	499.007	499.918	-0.089	
E31	499.913	499.005	499.913	-0.092	
E32	499.908	499.003	499.908	-0.095	
E33	499.903	499.001	499.903	-0.098	
E33+5.748	499.900	499.000	499.900	-0.100	

Trecho 4

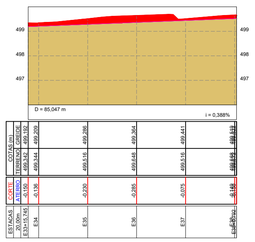

ESTACAS 20.00m	COTAS (m) TERRENO	COTAS (m) RAIZ	COTAS (m) GREIDE	COTAS (m) CORTE	COTAS (m) ATERRO
E33+5.748	499.900	499.000	499.900	-0.100	
E34	499.902	499.002	499.902	-0.098	
E35	499.906	499.004	499.906	-0.095	
E36	499.911	499.006	499.911	-0.092	
E37	499.915	499.008	499.915	-0.089	
E38	499.920	499.010	499.920	-0.086	
E38+0.000	499.922	499.011	499.922	-0.085	

Informações complementares

Distância de estaqueamento: 20 m.

Equidistância vertical das curvas de nível: 20 cm.

LEGENDA

Perfil Longitudinal e Seções Tranversais

- Área de Corte
- Terreno Natural
- Área de Aterro
- Terreno Natural
- Greide

Traçado Horizontal

- Eixo da Via
- Offset
- Sarjeta
- Bordas
- Curvas Mestras
- Curvas Intermediárias
- Estaca

ES

Título: Projeto de Terraplenagem de Vias Urbanas	
Cliente: Prefeitura Municipal de Pirapora - MG	
Local: R Sete Lagoas, Bairro Industrial, Pirapora - MG	Data: / /
Assunto: Traçado Horizontal Perfil Longitudinal	Escala: 1:1250 1:1250 H e 1:125 V
Responsável Técnico: Marcio Ruiz A. Queiroz Engenheiro Civil CREA: MG-0700238	Folha: 1/2