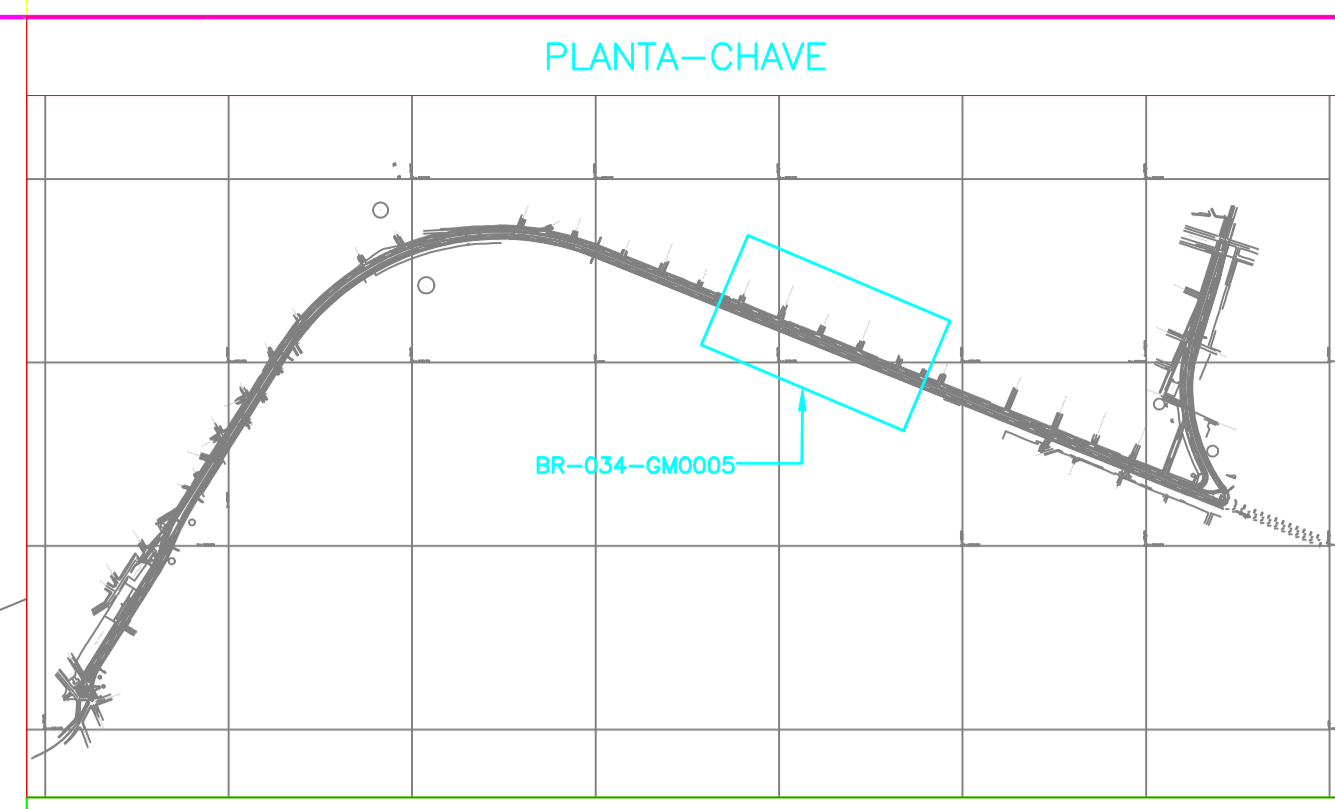
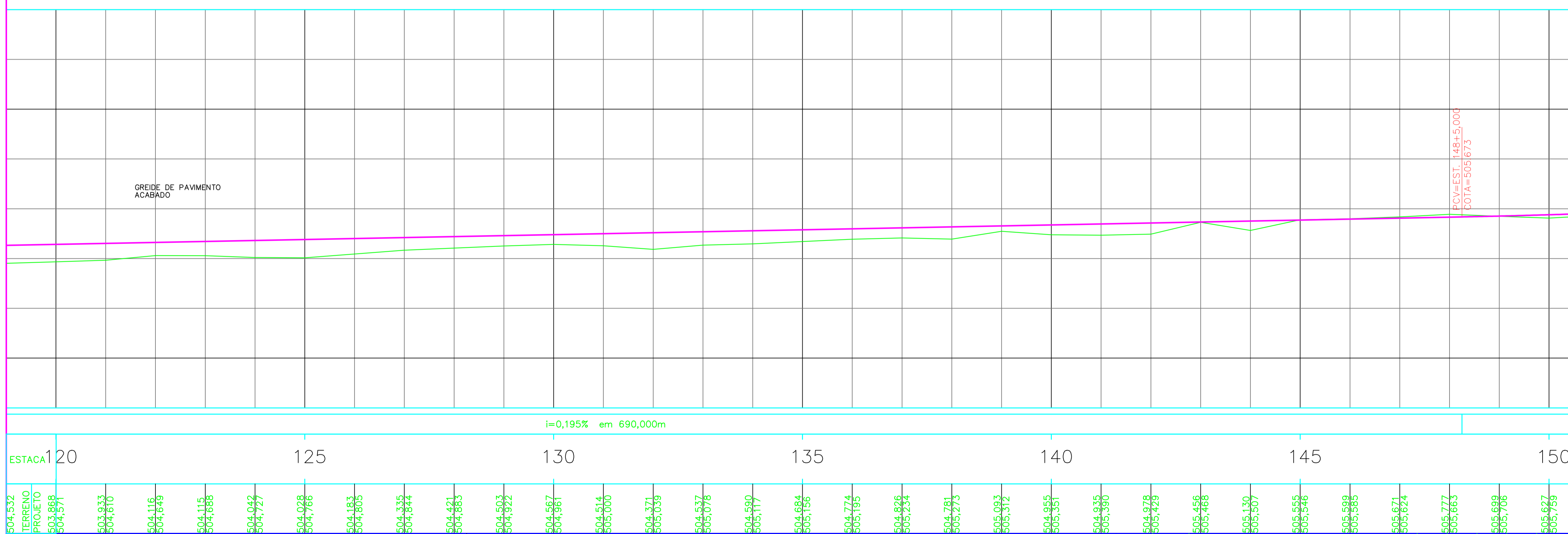
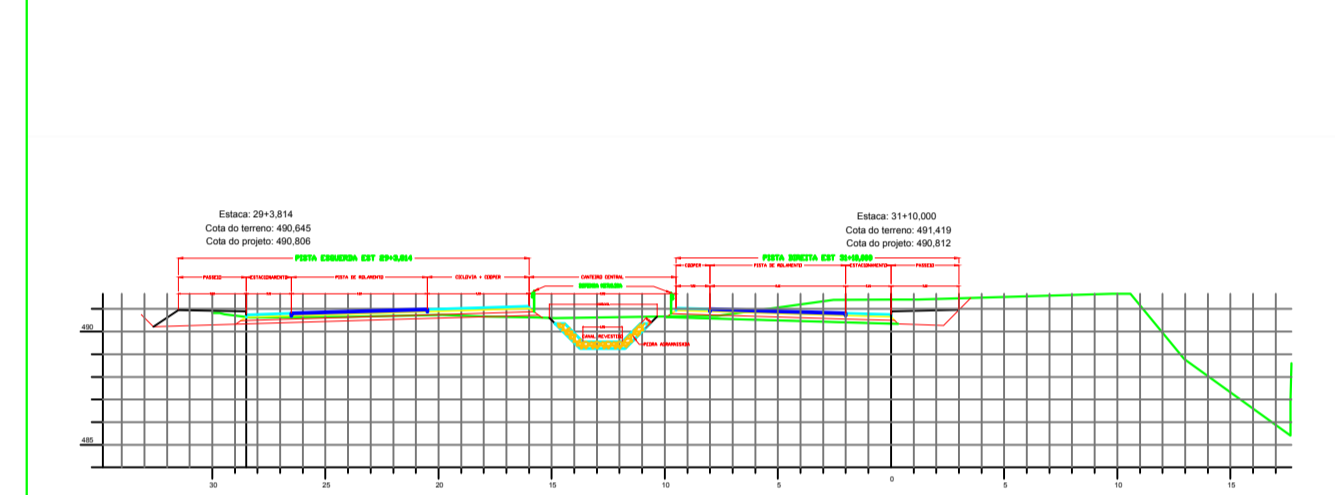




PLANTA  
ESC.: 1:1000



- LEGENDA
- CURVAS DE NÍVEL
  - OFF-SET DE CORTE
  - PISTA DE ROLAMENTO/PLATAFORMA
  - OFF-SET DE ATERRO
  - DIVISÓRIA DE FAIXA DE TRÁFEGO
  - MURO EXISTENTE
  - CERCA
  - BORDA EXISTENTE
  - EDIFICAÇÃO EXISTENTE



ESTACA	120	125	130	135	140	145	150
504,532	504,532	504,532	504,532	504,532	504,532	504,532	504,532
503,868	503,868	503,868	503,868	503,868	503,868	503,868	503,868
504,571	504,571	504,571	504,571	504,571	504,571	504,571	504,571
503,933	503,933	503,933	503,933	503,933	503,933	503,933	503,933
504,010	504,010	504,010	504,010	504,010	504,010	504,010	504,010
504,116	504,116	504,116	504,116	504,116	504,116	504,116	504,116
504,649	504,649	504,649	504,649	504,649	504,649	504,649	504,649
504,116	504,116	504,116	504,116	504,116	504,116	504,116	504,116
504,688	504,688	504,688	504,688	504,688	504,688	504,688	504,688
504,942	504,942	504,942	504,942	504,942	504,942	504,942	504,942
504,727	504,727	504,727	504,727	504,727	504,727	504,727	504,727
504,028	504,028	504,028	504,028	504,028	504,028	504,028	504,028
504,766	504,766	504,766	504,766	504,766	504,766	504,766	504,766
504,183	504,183	504,183	504,183	504,183	504,183	504,183	504,183
504,685	504,685	504,685	504,685	504,685	504,685	504,685	504,685
504,335	504,335	504,335	504,335	504,335	504,335	504,335	504,335
504,844	504,844	504,844	504,844	504,844	504,844	504,844	504,844
504,421	504,421	504,421	504,421	504,421	504,421	504,421	504,421
504,883	504,883	504,883	504,883	504,883	504,883	504,883	504,883
504,503	504,503	504,503	504,503	504,503	504,503	504,503	504,503
504,922	504,922	504,922	504,922	504,922	504,922	504,922	504,922
504,567	504,567	504,567	504,567	504,567	504,567	504,567	504,567
504,961	504,961	504,961	504,961	504,961	504,961	504,961	504,961
504,514	504,514	504,514	504,514	504,514	504,514	504,514	504,514
505,000	505,000	505,000	505,000	505,000	505,000	505,000	505,000
504,371	504,371	504,371	504,371	504,371	504,371	504,371	504,371
505,039	505,039	505,039	505,039	505,039	505,039	505,039	505,039
504,537	504,537	504,537	504,537	504,537	504,537	504,537	504,537
505,076	505,076	505,076	505,076	505,076	505,076	505,076	505,076
504,590	504,590	504,590	504,590	504,590	504,590	504,590	504,590
505,117	505,117	505,117	505,117	505,117	505,117	505,117	505,117
504,684	504,684	504,684	504,684	504,684	504,684	504,684	504,684
505,156	505,156	505,156	505,156	505,156	505,156	505,156	505,156
504,774	504,774	504,774	504,774	504,774	504,774	504,774	504,774
505,195	505,195	505,195	505,195	505,195	505,195	505,195	505,195
504,826	504,826	504,826	504,826	504,826	504,826	504,826	504,826
505,234	505,234	505,234	505,234	505,234	505,234	505,234	505,234
504,781	504,781	504,781	504,781	504,781	504,781	504,781	504,781
505,273	505,273	505,273	505,273	505,273	505,273	505,273	505,273
505,093	505,093	505,093	505,093	505,093	505,093	505,093	505,093
505,312	505,312	505,312	505,312	505,312	505,312	505,312	505,312
504,955	504,955	504,955	504,955	504,955	504,955	504,955	504,955
505,357	505,357	505,357	505,357	505,357	505,357	505,357	505,357
504,935	504,935	504,935	504,935	504,935	504,935	504,935	504,935
505,390	505,390	505,390	505,390	505,390	505,390	505,390	505,390
504,978	504,978	504,978	504,978	504,978	504,978	504,978	504,978
505,429	505,429	505,429	505,429	505,429	505,429	505,429	505,429
505,456	505,456	505,456	505,456	505,456	505,456	505,456	505,456
505,468	505,468	505,468	505,468	505,468	505,468	505,468	505,468
505,130	505,130	505,130	505,130	505,130	505,130	505,130	505,130
505,507	505,507	505,507	505,507	505,507	505,507	505,507	505,507
505,555	505,555	505,555	505,555	505,555	505,555	505,555	505,555
505,946	505,946	505,946	505,946	505,946	505,946	505,946	505,946
505,599	505,599	505,599	505,599	505,599	505,599	505,599	505,599
505,585	505,585	505,585	505,585	505,585	505,585	505,585	505,585
505,671	505,671	505,671	505,671	505,671	505,671	505,671	505,671
505,824	505,824	505,824	505,824	505,824	505,824	505,824	505,824
505,777	505,777	505,777	505,777	505,777	505,777	505,777	505,777
505,663	505,663	505,663	505,663	505,663	505,663	505,663	505,663
505,699	505,699	505,699	505,699	505,699	505,699	505,699	505,699
505,706	505,706	505,706	505,706	505,706	505,706	505,706	505,706
505,627	505,627	505,627	505,627	505,627	505,627	505,627	505,627
505,763	505,763	505,763	505,763	505,763	505,763	505,763	505,763

NOTAS

- 1 - MEDIDAS, COORDENADAS E ELEVAÇÕES EM METRO, EXCETO ONDE INDICADO.
- 2 - AS ELEVAÇÕES INDICADAS REFEREM-SE À COTA DE PAVIMENTO ACABADO.
- 3 - DURANTE O PROCESSO EXECUTIVO DEVERÃO SER VERIFICADAS AS INTERFERÊNCIAS COM AS REDES DE ESGOTO.
- 4 - PARA SEÇÕES TRANSVERSAIS, VER DESENHO BR-034-TR0001.

DOCUMENTOS DE REFERÊNCIAS

REV.	TE	DESCRIÇÃO	DES.	PROJ.	VER.	APR.	DATA
0	B	EMISSÃO INICIAL	EDS	EDS	EDS	-	30/11/17

REVISÕES

TIPO DE EMISSÃO	(A) PRELIMINAR	(B) PARA APROVAÇÃO	(C) PARA CONHECIMENTO	(D) PARA COTAÇÃO	(E) PARA CONSTRUÇÃO	(F) CONFORME COMPRADO	(G) 'AS BUILT'	(H) CANCELADO	(I) PARA ANÁLISE E REVISÃO (HOLD)	(J) APROVADO
-----------------	----------------	--------------------	-----------------------	------------------	---------------------	-----------------------	----------------	---------------	-----------------------------------	--------------

**PREFEITURA MUNICIPAL DE PIRAPORA**  
 IMPLANTAÇÃO E PAVIMENTAÇÃO DA AV BENJAMIM CONSTANT

PROJETO EXECUTIVO  
 PREFEITURA MUNICIPAL DE PIRAPORA - MG  
 AVENIDA BENJAMIM CONSTAT  
 PROJETO GEOMÉTRICO PISTA DIREITA  
 PLANTA E PERFIL - ESTACA 120+00,00 A 150+00,000

ESCALA INDICADO N° DO PROJETO BR-034-GM0005

REVISÃO 0

MEMÓRIA DE CÁLCULO  
 PLANILHAS DE CÁLCULO  
 PLANILHAS DE CÁLCULO  
 PLANILHAS DE CÁLCULO